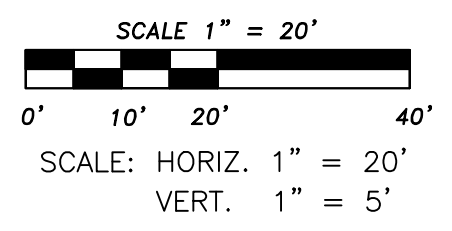
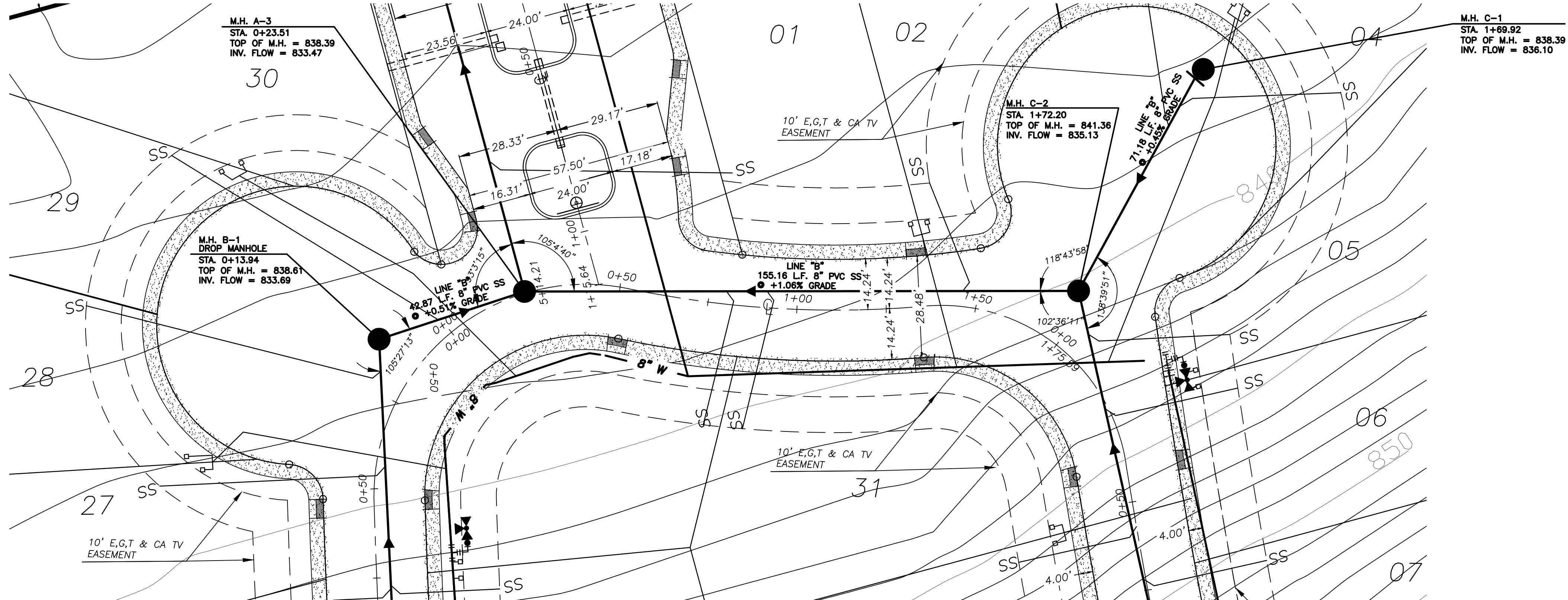



REVISIONS:	DESCRIPTION
NO. DATE	

GOMEZ-GARCIA & ASSOCIATES, INC.
 19230 STONE OAK PARKWAY, SUITE 302, SAN ANTONIO, TEXAS 78258
 (210) 832-9608 - (210) 832-9615 FAX
 TYPE FIRM REGISTRATION #5362



LEGEND

- [Symbol] PROPOSED WHEEL CHAIR RAMP
- [Symbol] HIGH POINT
- [Symbol] STREET CENTERLINE
- [Symbol] PROPOSED SIDEWALK
- [Symbol] WASHOUT CROWN
- [Symbol] PROPOSED FILL
- [Symbol] FLOW ARROWS

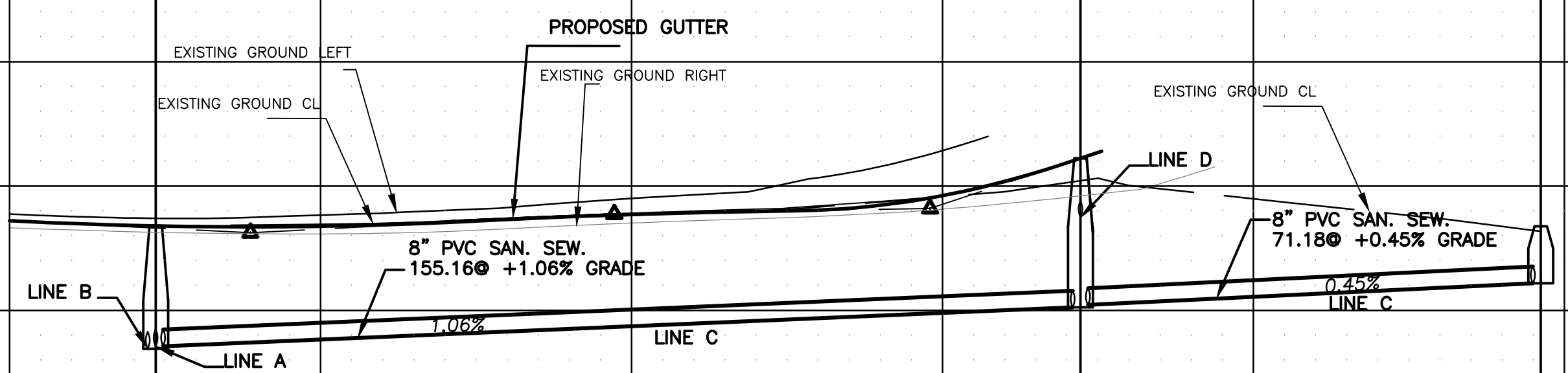
TRENCH EXCAVATION SAFETY PROTECTION

CONTRACTOR AND/OR CONTRACTOR'S INDEPENDENTLY RETAINED EMPLOYEE OR STRUCTURAL DESIGN / GEOTECHNICAL / SAFETY / EQUIPMENT CONSULTANT, IF ANY, SHALL REVIEW THESE PLANS AND AVAILABLE GEOTECHNICAL INFORMATION AND THE ANTICIPATED INSTALLATION SITE(S) WITHIN THE PROJECT WORK AREA IN ORDER TO IMPLEMENT CONTRACTOR'S TRENCH EXCAVATION SAFETY PROTECTION SYSTEMS, PROGRAMS AND/OR PROCEDURES FOR THE PROJECT DESCRIBED IN THE CONTRACT DOCUMENTS. THE CONTRACTOR'S IMPLEMENTATION OF THESE SYSTEMS, PROGRAMS AND/OR PROCEDURES SHALL PROVIDE FOR ADEQUATE TRENCH EXCAVATION SAFETY PROTECTION THAT COMPLY WITH AS A MINIMUM, OSHA STANDARDS FOR TRENCH EXCAVATIONS. SPECIFICALLY, CONTRACTOR AND/OR CONTRACTOR'S INDEPENDENTLY RETAINED EMPLOYEE OR SAFETY CONSULTANT SHALL IMPLEMENT A TRENCH SAFETY PROGRAM IN ACCORDANCE WITH OSHA STANDARDS GOVERNING THE PRESENCE AND ACTIVITIES OF INDIVIDUALS WORKING IN AND AROUND TRENCH EXCAVATION.

CONDOR ROAD PLAN

SCALE: 1" = 20'-0"

PROPOSED GUTTER RT. & LT. ELEVATION	0+00	1+00	2+00	3+00	860
838.61					860
838.61					855
838.43					850
838.39					845
838.45					840
838.39					835
838.66					830
838.60					825
838.92					820
838.86					
839.12					
839.00					
839.65					
839.62					
841.36					
841.36					
PROPOSED GUTTER RT. & LT. ELEVATION					



HERON VALLEY II ENCLAVE

CONDOR ROAD

SANITARY SEWER PLAN AND PROFILE
 LINE "C" STA. 0+00 TO 1+75.19

DESIGN	AG
DRAWN	LT
CHECKED	AG
DATE	SEPTEMBER 2022
JOB NO.	390.001

SHEET	?	OF	?
-------	---	----	---

Date: Oct 24, 2022, 9:59am User ID: USER
 File: C:\Users\USER\Desktop\USA\PLANOS FINALES\FINAL II\221020-DWG File of plot 4-24-22 (1) (2) (1) v-10.dwg